

Mission briefing chart



Mission 2

GENERAL INFORMATION

CALLSIGN	Entfield 1	MISSION NUMBER				01NTK_MFA18		
WEATHER		View weather chart						
AIRFIELD		A/B	TWR	ELEV,m	RWY	TIME		
	DEP	LA	250	200	34		09:20	
	ARR	LA	250	200	34		-	
	ALTN	NA	327	562	21		-	
FLIGHT		PILOT	LOADOUT				Task	FULE
	Leader	Entfield 1.1	View load chart				CAP	100%
	WM1	Entfield 1.2	The same				CAP	100%
PACKAGE	N/A		A/C		UHF	D-Link	TASK	
	CHEVY 2		AV-8B			251 -	SEAD	
	COLT 1		AH-64			251 -	Escort ground forces	
WP	COORDINATE			NAME	ACTION	TIME	DIR	ELEV ft
1	Laughlin Airport (LA)			RWY	Start	09:20	160	-
2				TackOff	TP	09:21	350	6500
3	T21			Tanker	Air refuel	09:40	358	10000
4				MeetPoint	TP	09:45	81	6500
5				EchBay	Mission begin	09:47	81	1600
6				CAP1	CAP	09:55	159	11000
7				CAP1	CAP	10:00	255	20000
8				CAP2	CAP	10:20	0	20000
9				CAP2	CAP	10:25	162	20000
10				Tanker	Air refuel	-	261	20000
11	Laughlin Airport (LA)			Approach	Approach	-	179	10000
12				RWY	Land	-	160	-
	239 from							
13	Emergency landing			Approach	Approach	-	WP8	
14	Nellis AFB (NA)			RWY	Land	-	220	-
		IN	OUT	JOKER	BINGO	TOTAL	PLAYTIME	
FENCE	WP5 WP10		FUEL	2500	2000		01:30	

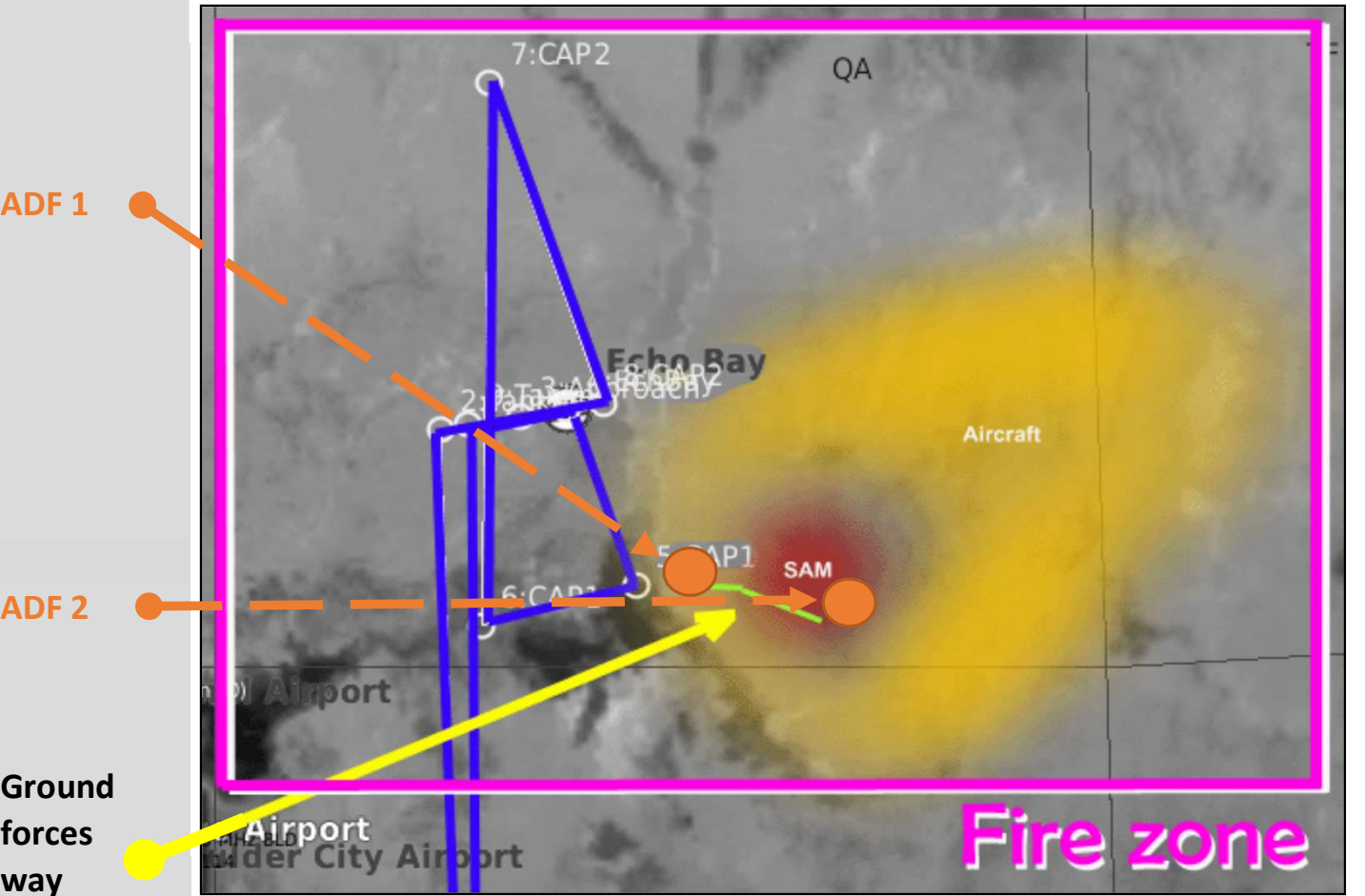
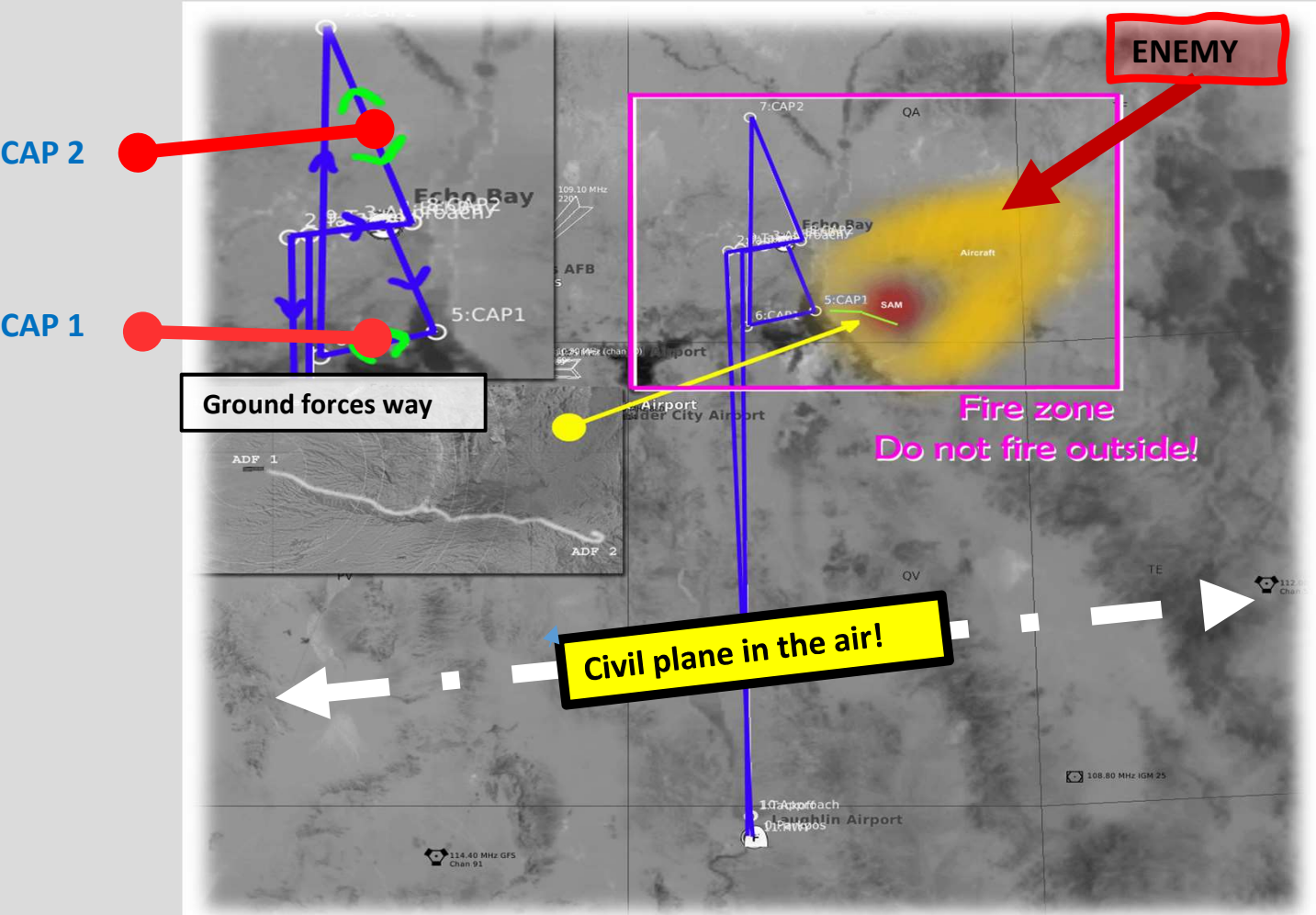
CODE INFO <https://de.wikipedia.org/wiki/Brevity> Code

<https://de.wikipedia.org/wiki/Abk%C3%BCrzungen/Luftfahrt>

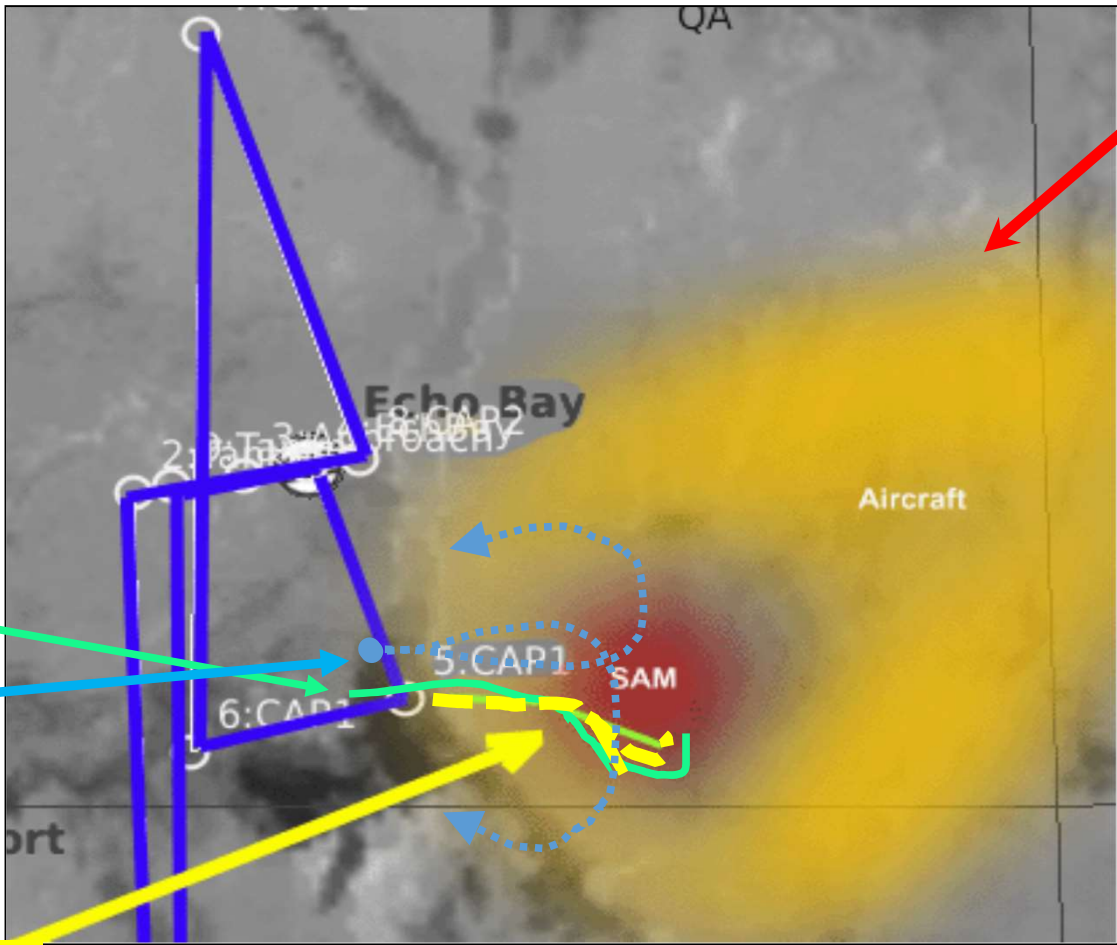
WP INFORMATION

MISSION NUMBER 01NTK_MFA18

Picture

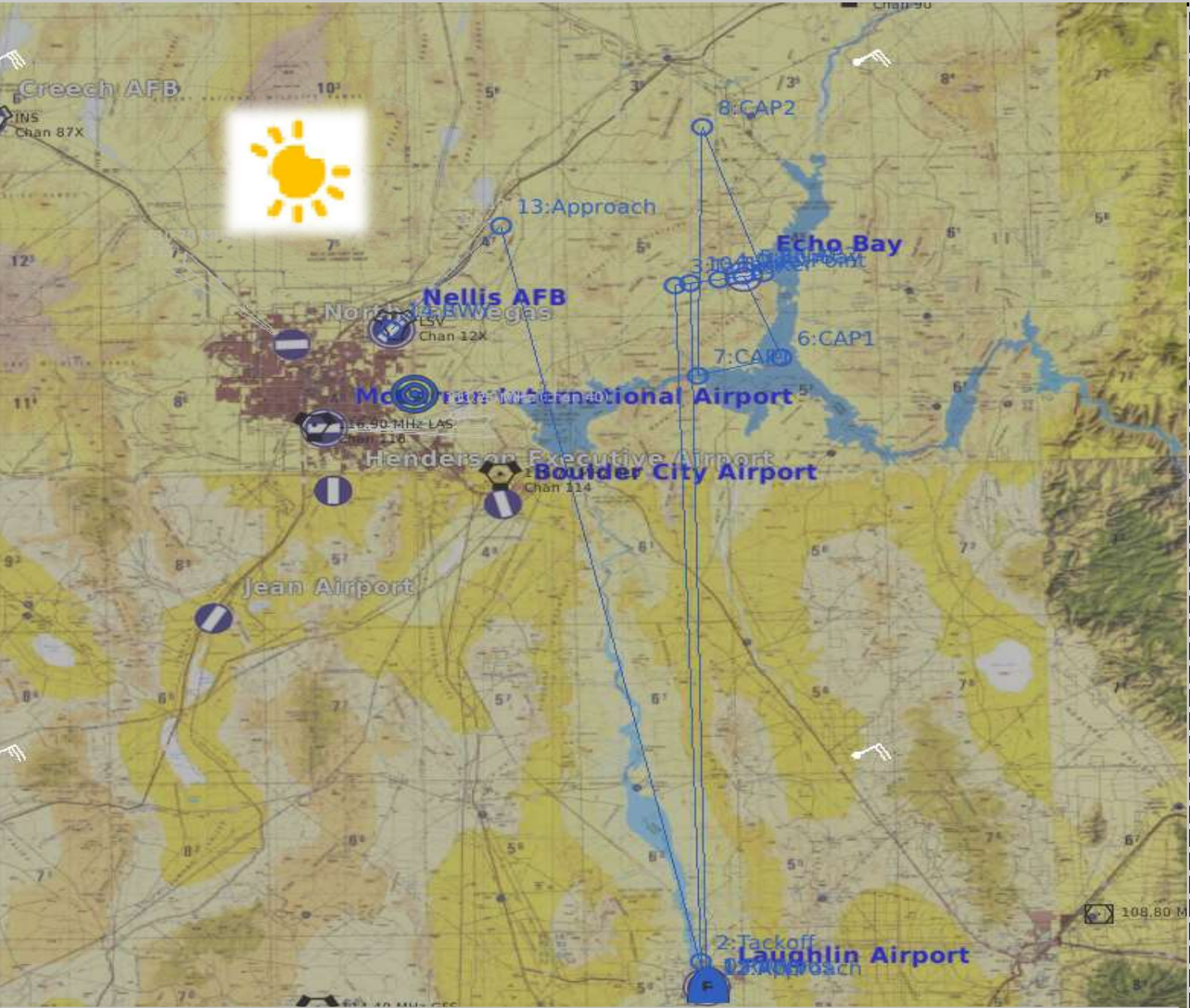


TACTICAL INFORMATION

MISSION NUMBER		01NTK_MFA18	
TASK	DESCRIPTION	CAP	
		Text / Picture	
		1. Load up, aircraft.	
		2. Fly to Tanker, Air refueling.	
		3. Fly over Echo Bay, Training begin.	
		4. Go to CAP1, rada scann, kill enemy plane.	
		5. Loop, all 15 min, change CAP pos (CAP1 -CAP2, CAP2-CAP1).	
		6. Training end, go to Tanker air refueling.	
		7. Go to Base.	
		8. System crash got to Nellis AFB to repair. View airport chart.	
Fire in the fire zone not outside!			
Civil aircraft nearby!			
Training:			
You CAP kill enemy aircraft.		ATTACK BEGIN, WHEN GROUND FORCE MOVE!	
CHEVY 1 Kill enemy SAM.			
COLT 1 escort ground forces.			
Hammer 1 ground forces goto from ADF1 to ADF2.			
			

WEATHER INFORMATION

MISSION NUMBER			01NTK_MFA18				
DATUM	December 2, 2017	Temp. °C	12	FOG	NO	Sand in the air	YES
WEATERTYP		Clear, Sunshine					



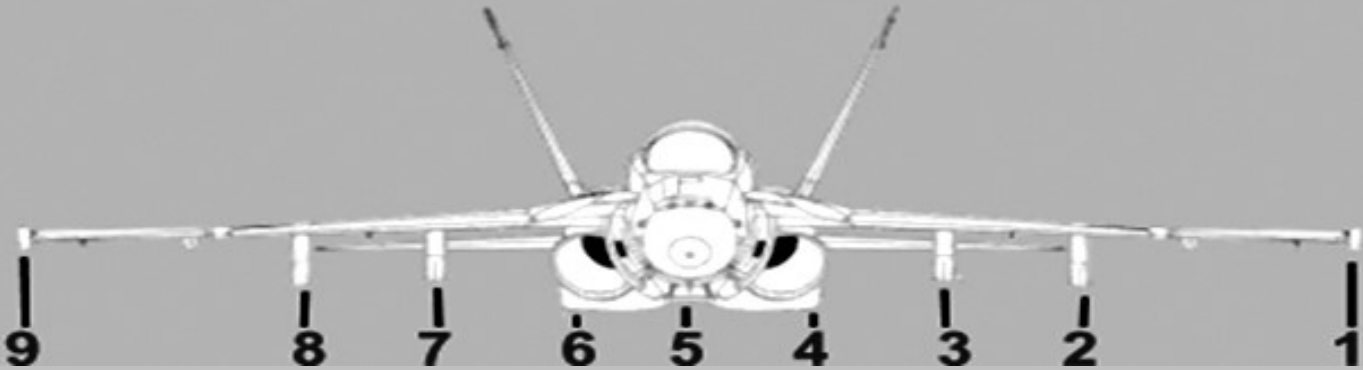
QNH 760 / 29.92 QFE 29.27
BASE 300
NAV WIND Ground 2m / s , 278°





0 kn, 0 km/h	5 kn, 9 km/h	10 kn, 19 km/h	15 kn, 28 km/h	20 kn, 37 km/h	25 kn, 46 km/h	30 kn, 56 km/h	35 kn, 65 km/h	40 kn, 74 km/h	45 kn, 83 km/h	50 kn, 93 km/h	55 kn, 102 km/h	60 kn, 111 km/h	65 kn, 120 km/h	100 kn, 185 km/h	105 kn, 194 km/h


F/A-18C

LOAD INFORMATION

MISSION NUMBER		01NTK_MFA18	
NUMBER	958		
PARK POSITION	A02		
FUEL	8%		
LOAD	NO		



1	AIM-9M		
2	2x AIM-120B		
3	330		
4	AIM-7M		
5	330		
6	AIM-7M		
7	330		
8	2x AIM-120B		
9	AIM-9M		



RADIO | TACAN | ILS | INFORMATION

RADIO	COMM 1	COMM 2	CHANNEL	WHAT		
	231.000	231.000	1	Group channel		
	250.000	250.000	2	Laughlin Airport (LA)		
	123.900	123.900	3	Laughlin Airport (LA)		
	38.400	38.400	4	Laughlin Airport (LA)		
	250.100	250.100	5	Henderson Airport (HA)		
	125.100	125.100	6	Henderson Airport (HA)		
	38.750	38.750	7	Henderson Airport (HA)		
	327.000	327.000	8	Nellis AFB (NA)		
	132.550	132.550	9	Nellis AFB (NA)		
	38.700	38.700	10	Nellis AFB (NA)		
	251.000	251.000	11	Mission head office		
	252.000	252.000	12	Tanker group 1		
	255.000	255.000	13	Tanker group 2		
	258.000	258.000	14	Tanker group 3		
	165.250	165.250	15	ADF 1		
	165.500	165.500	16	ADF 2		
TACAN	TACAN	WHAT	RADIO	CALLSIGN	CODE	TYP
	Y 10	Tanker 1 group 1	252	Texaco		KC-130
	Y 12	Tanker 2 group 1	252	Arcor		KC-130
	Y 14	Tanker 3 group 1	252	Shell		KC-135MPRS
	Y 22	Tanker 1 group 2	255	Texaco		S-3B
	Y 24	Tanker 2 group 2	255	Arco		S-3B
	Y 26	Tanker 3 group2	255	Shell		S-3B
	Y 16	Tanker 1 group 3	258	Texaco		KC-135MPRS
	Y 18	Tanker 2 group 3	258	Arco		KC-130
	Y 20	Tanker 3 proup 3	258	Shell		KC-130
	X 12	Nellis AFB				
	X 114	Bouder City Nord 3nm				
	X 90	Mesquite West 11nm				
	X 99	Laughlin Airport South 23nm				
ILS	ILS	WHAT	RWY			

AIRPORT INFORMATION

NAME	LAUGHLIN(LA)			MAP	NEVADA		
TOWER	250	123.900	38.400				
TACAN	-	ADF	-				
		RWY		RWY		RWY	RWY
ILS	-						

**Park
Position**
A02

TAXI TO

34

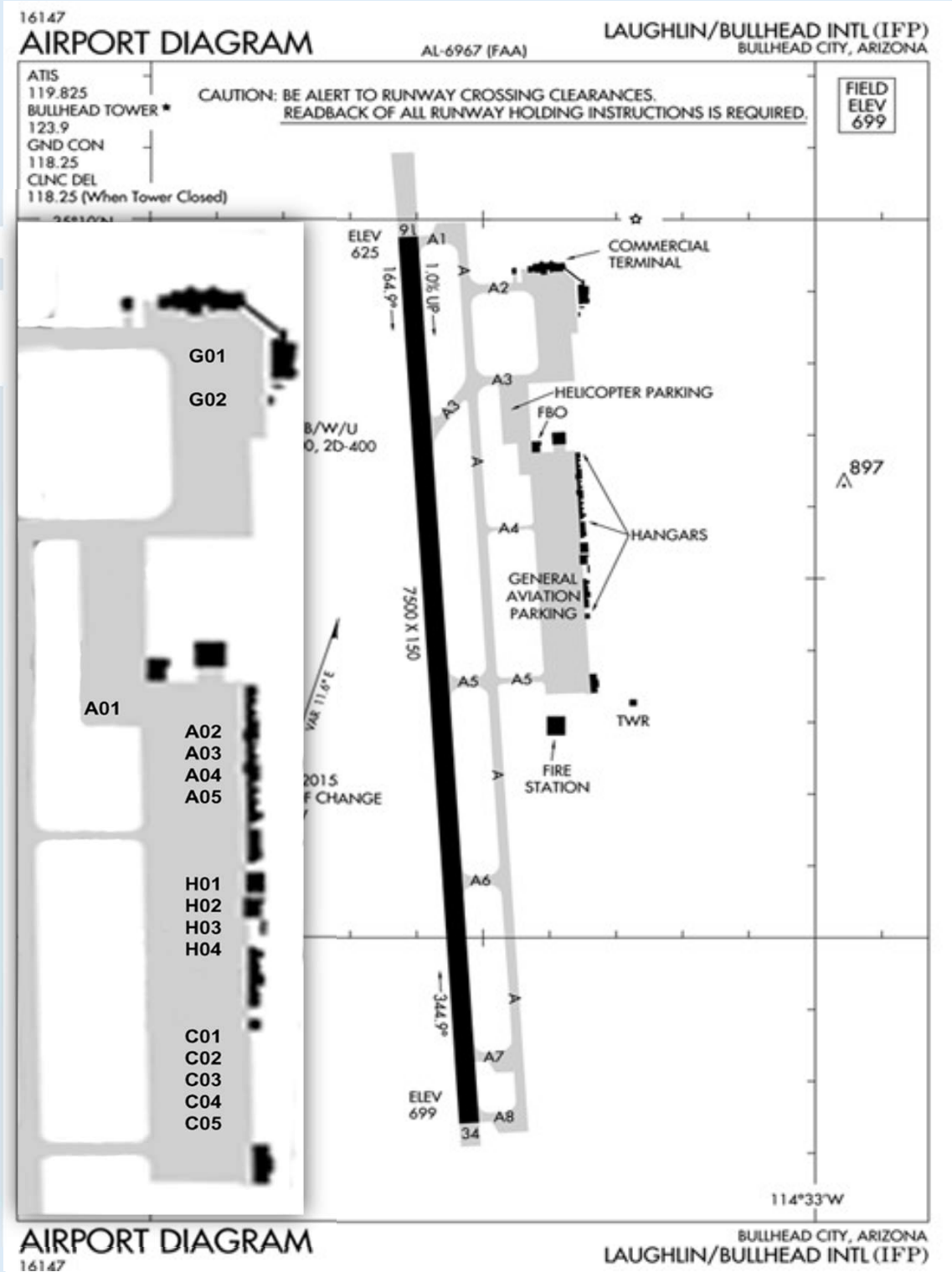
VIA

A5

A

A8

CROSSING



TAKE-OFF

34

Landing

34

TAXI FROM

34

VIA

A7/A6/A5/A3

A

A4/A5

CROSSING

NAME	NELIS AFB			MAP	NEVADA			
TOWER	327	132.550	38.700					
TACAN	X12	ADF	-					
	RWY			RWY	RWY		RWY	
ILS	109.10	21	-					

